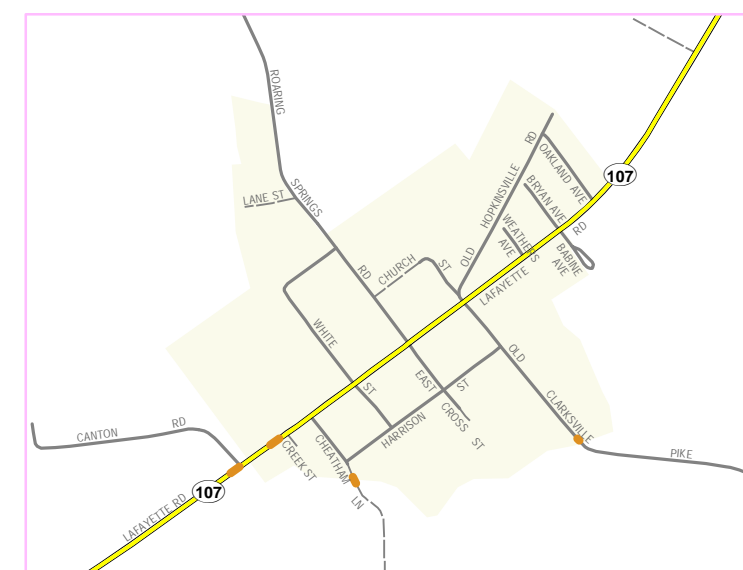
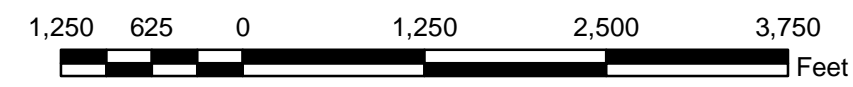
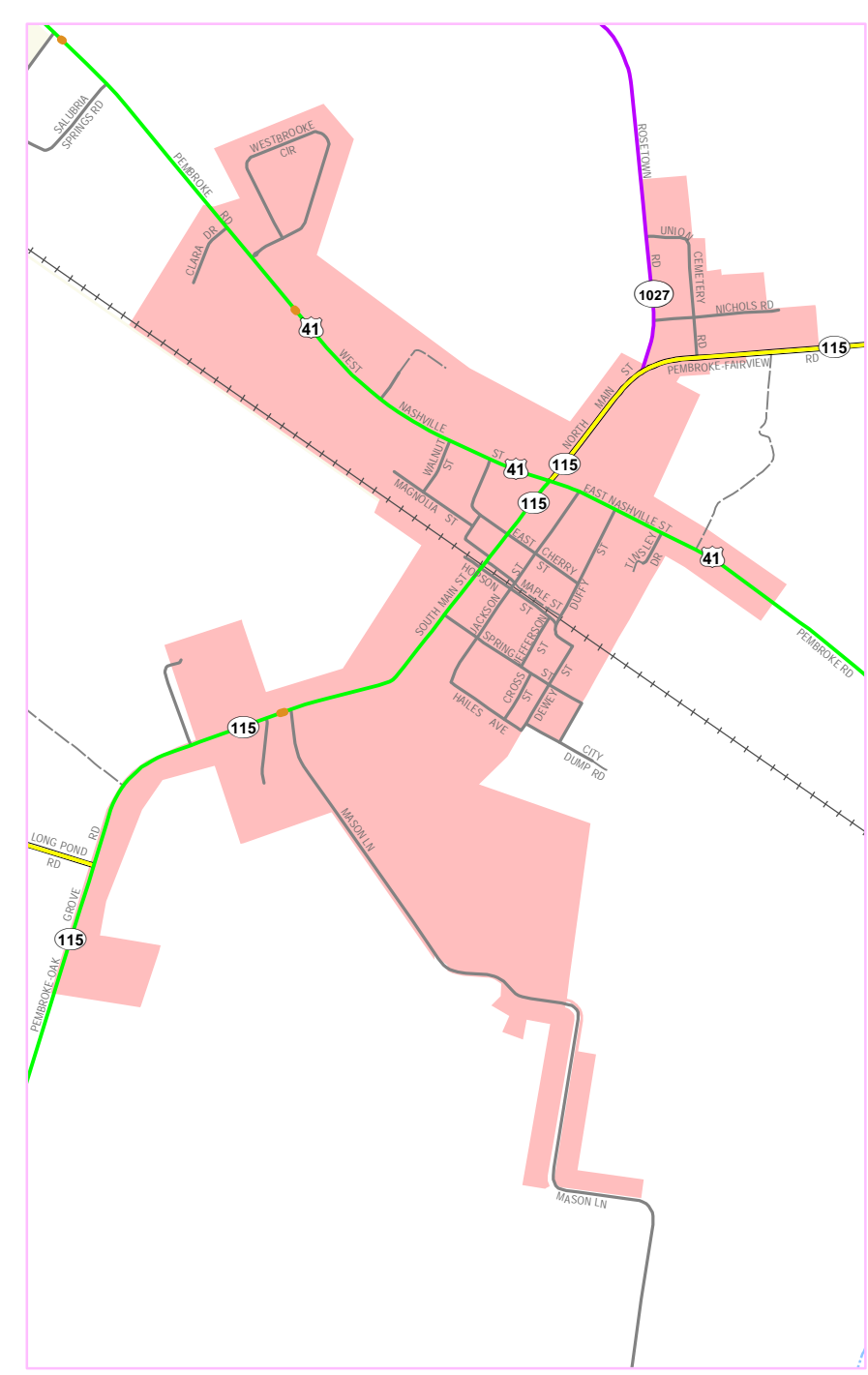
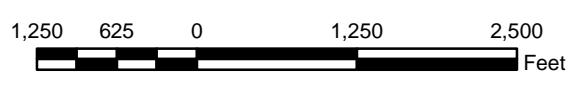


CROFTON



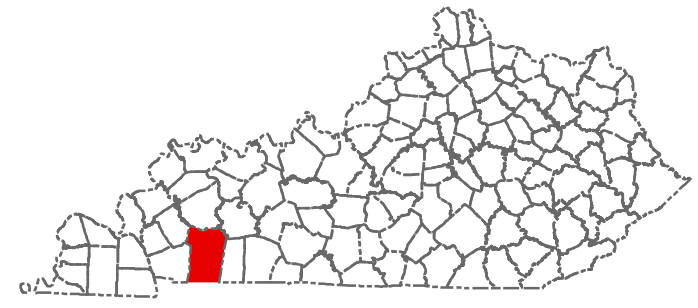
LAFAYETTE



PEMBROKE



- State Primary Road System**
- Interstate
 - Parkway
 - Other State Primary
 - State Secondary
 - Rural Secondary
 - Supplemental Road
 - - - Unimproved
 - Paved or Concrete
 - Bridge
 - Railroad
 - City/Town
 - ✈ Airport
 - Incorporated Area
 - Adjacent Incorporated Area
 - Lake
 - State Park
 - National Park or Recreation Area
 - Defense Facility
 - Wildlife Area
 - Geological Area
 - State, National, or Private Forest



Kentucky
UNBRIDLED SPIRIT
Division of Planning

State Primary Road System
CHRISTIAN COUNTY



Last map revision: JUNE 2022
 Road centerlines collected using GPS technology
 Kentucky State Plane Coordinate System (NAD83)
transportation.ky.gov/planning

The Kentucky Transportation Cabinet does not warrant that the information contained on this map is accurate or complete. The Kentucky Transportation Cabinet makes the data and information made available on this map as a public service and it is provided as is. The user assumes all responsibility for any use of the information. The user agrees to hold the Kentucky Transportation Cabinet harmless for any use of the information. The user agrees to hold the Kentucky Transportation Cabinet harmless for any use of the information. The user agrees to hold the Kentucky Transportation Cabinet harmless for any use of the information.