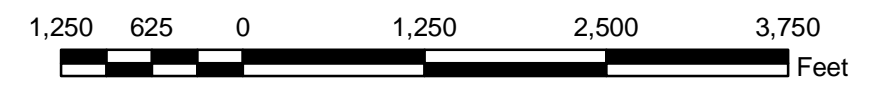
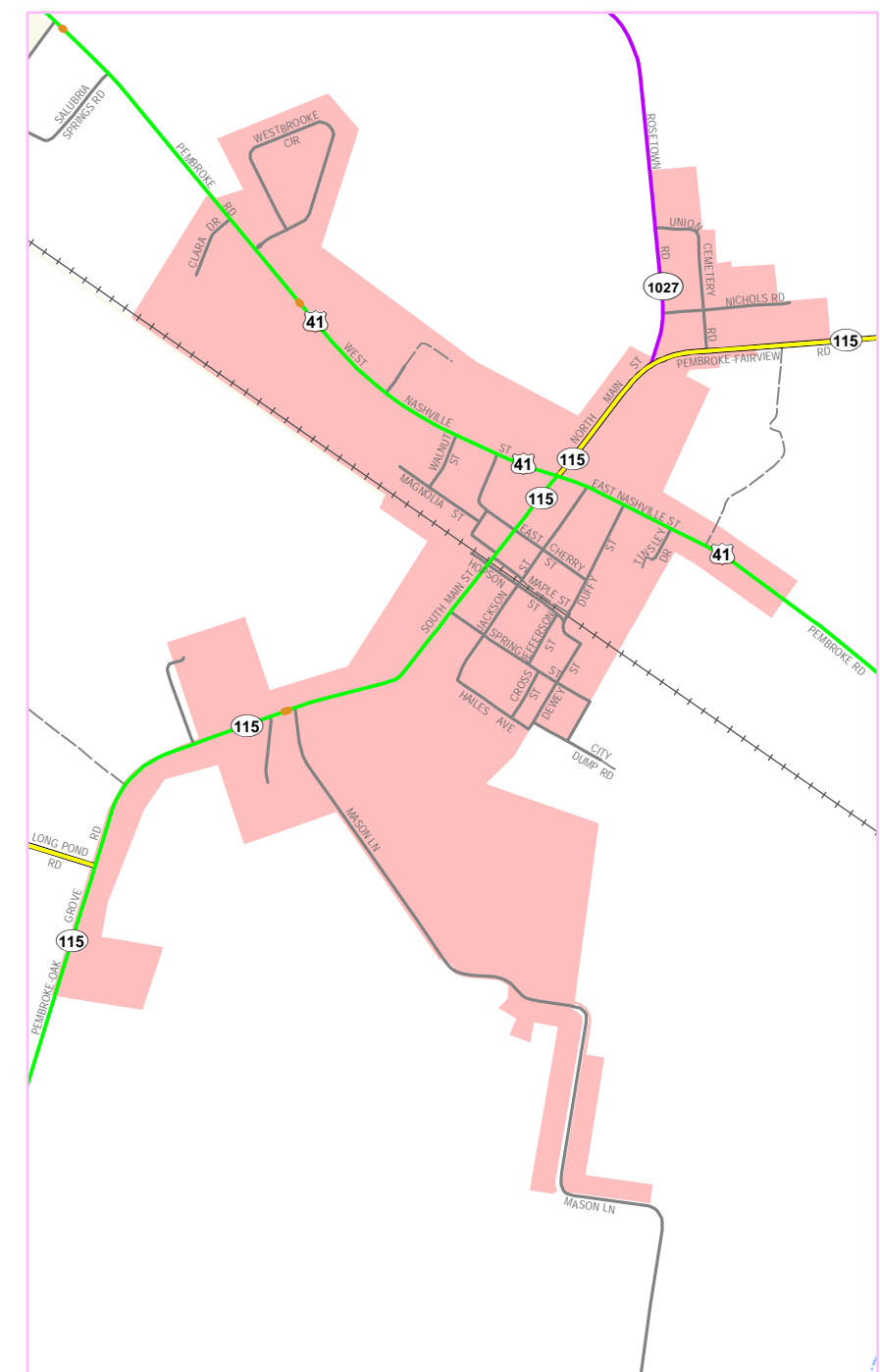
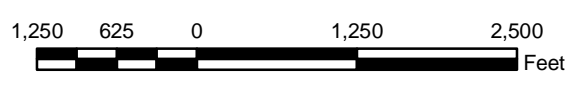


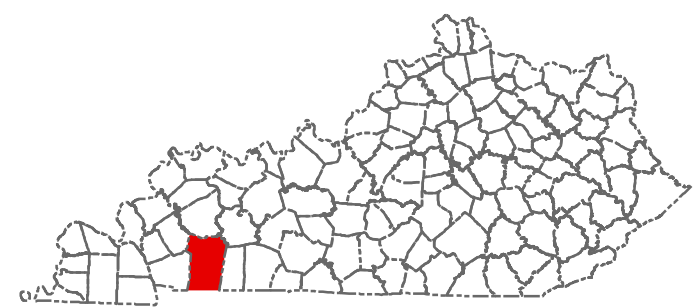
CROFTON



LAFAYETTE



PEMBROKE



- State Primary Road System**
- Interstate
 - Parkway
 - Other State Primary
 - State Secondary
 - Rural Secondary
 - Supplemental Road
 - Unimproved
 - Paved or Concrete
 - Bridge
 - Railroad
 - Stream
 - City/Town
 - Airport
 - Incorporated Area
 - Adjacent Incorporated Area
 - Lake
 - State Park
 - National Park or Recreation Area
 - Defense Facility
 - Wildlife Area
 - Geological Area
 - State, National, or Private Forest

The Kentucky Transportation Cabinet does not warrant that the information contained on this map is accurate or complete. The Kentucky Transportation Cabinet makes no attempt to ensure the correctness of road names, distances and other information on this map. It is the responsibility of the user to verify the accuracy of any information on this map. The Kentucky Transportation Cabinet is not responsible for any errors or omissions on this map. The Kentucky Transportation Cabinet is not responsible for any damages or liabilities arising from the use of this map. The Kentucky Transportation Cabinet is not responsible for any changes to the information on this map. The Kentucky Transportation Cabinet is not responsible for any information on this map that is not current as of the date of publication. The Kentucky Transportation Cabinet is not responsible for any information on this map that is not current as of the date of publication.



**State Primary Road System
CHRISTIAN COUNTY**



Last map revision: JANUARY 2019
Road centerlines collected using GPS technology
Kentucky State Plane Coordinate System (NAD83)
transportation.ky.gov/planning